








Map created May 1, 2017.  
 0 25 50 100 Miles

**Oil and Gas Leasing**

-  Withdrawn from Leasing (Jan. 27, 2015)
-  Withdrawn from Leasing (Dec. 20, 2016)
-  Not Withdrawn from Leasing (Dec. 20, 2016)

**Biological Values**

-  Pelagic Bird Foraging Core Area<sup>1</sup>
-  Walrus Core Area<sup>2</sup>
-  Beluga Whale Core Area<sup>2</sup>
-  Bowhead Whale Core Area<sup>2</sup>

Data sources:  
 1) Audubon Alaska 2016, based on Drew and Piatt 2013, Walker and Smith 2014, and USFWS 2016.  
 2) Audubon Alaska and Oceana 2016, based on NOAA Fisheries 2015.

Core area:  
 50% isopleth of seasonal distribution (Sept-Oct for marine mammals; June-Oct for birds.)